

FATIMA MATA NATIONAL COLLEGE

AUTONOMOUS

(Reaccredited with 'A' Grade by NAAC)
Affiliated to University of Kerala

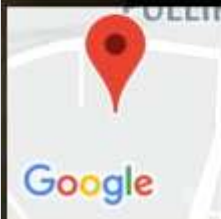


4.1.1 Scientific Laboratory
Equipments & Language Lab

IQAC INTERNAL QUALITY
ASSURANCE CELL



Fatima College Internal Road, Jawahar Nagar, Karbala, Kollam, Kerala 691001,
India



Type	Degree	DMS
Latitude	8.8856907	8°53'8" N
Longitude	76.6032786	76°36'12" E

29 Nov 2019, 11:55 AM



Fatima College Internal Road, Jawahar Nagar, Karbala, Kollam, Kerala 691001, India



Type	Degree	DMS
Latitude	8.8855599	8°53'8" N
Longitude	76.6034465	76°36'12" E

29 Nov 2019, 11:56 AM



Fatima College Internal Road, Jawahar Nagar, Korbala, Kollam, Kerala 691001, India

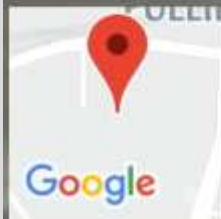


Type	Degree	DMS
Latitude	8.8855599	8°53'8" N
Longitude	76.6034465	76°36'12" E

29 Nov 2019, 11:57 AM



Fatima College Internal Road, Jawahar Nagar, Korbala, Kollam, Kerala 691001, India



Type	Degree	DMS
Latitude	8.8856907	8°53'8" N
Longitude	76.6032786	76°36'12" E

29 Nov 2019, 12:00 PM



Type	Degree	DMS
Latitude	8.8857016	8°53'9" N
Longitude	76.603248	76°36'12" E

29 Nov 2019, 12:01 PM




Type	Degree	DMS
Latitude	8.8856774	8°53'8" N
Longitude	76.6032721	76°36'12" E

29 Nov 2019, 12:03 PM



Type	Degree	DMS
Latitude	8.8855791	8°53'8" N
Longitude	76.6031154	76°36'11" E

05 Dec 2019, 15:11 PM



211, Jawahar Nagar, Pattathanam, Kollam, Kerala 691001, India



Type	Degree	DMS
Latitude	8.8854595	8°53'8" N
Longitude	76.6024269	76°36'9" E

28 Nov 2019, 10:11 AM



211, Jawahar Nagar, Pattathanam, Kollam, Kerala 691001, India



Type	Degree	DMS
Latitude	8.8855701	8°53'8" N
Longitude	76.6030514	76°36'11" E

29 Nov 2019, 10:14 AM



Fatima College Internal Road, Jawahar Nagar, Karbala, Kollam, Kerala 691001, India



Type	Degree	DMS
Latitude	8.8856318	8°53'8" N
Longitude	76.6028598	76°36'10" E

29 Nov 2019, 10:15 AM



Fatima College Internal Road, Jawahar Nagar, Karbala, Kollam, Kerala 691001, India



Type	Degree	DMS
Latitude	8.8856318	8°53'8" N
Longitude	76.6028598	76°36'10" E

29 Nov 2019, 10:16 AM



Fatima College Internal Road, Jawahar Nagar, Karbala, Kollam, Kerala 691001,
India



Type	Degree	DMS
Latitude	8.8856318	8°53'8" N
Longitude	76.6028598	76°36'10" E

29 Nov 2019, 10:17 AM



211, Jawahar Nagar, Pattathanam, Kollam, Kerala 691001, India



Type	Degree	DMS
Latitude	8.8854941	8°53'8" N
Longitude	76.6031704	76°36'11" E

29 Nov 2019, 10:18 AM



211, Jawahar Nagar, Pattathanam, Kollam, Kerala 691001, India



Type	Degree	DMS
Latitude	8.8854941	8°53'8" N
Longitude	76.6031704	76°36'11" E

29 Nov 2019, 10:19 AM



211, Jawahar Nagar, Pattathanam, Kollam, Kerala 691001, India



Type	Degree	DMS
Latitude	8.8854941	8°53'8" N
Longitude	76.6031704	76°36'11" E

29 Nov 2019, 10:23 AM



211, Jawahar Nagar, Pattathanam, Kollam, Kerala 691001, India

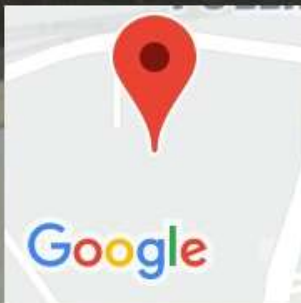


Type	Degree	DMS
Latitude	8.8854941	8°53'8" N
Longitude	76.6031704	76°36'11" E

29 Nov 2019, 10:24 AM




211, Jawahar Nagar, Pattathanam, Kollam, Kerala 691001, India

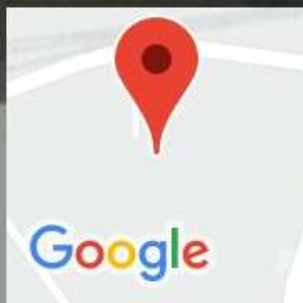


Type	Degree	DMS
Latitude	8.8854941	8°53'8" N
Longitude	76.6031704	76°36'11" E

29 Nov 2019, 10:26 AM



211, Jawahar Nagar, Pattathanam, Kollam, Kerala 691001, India



Type	Degree	DMS
Latitude	8.8855943	8°53'8" N
Longitude	76.6029451	76°36'11" E

29 Nov 2019, 10:29 AM



211, Jawahar Nagar, Pattathanam, Kollam, Kerala 691001, India



Type	Degree	DMS
Latitude	8.8854499	8°53'8" N
Longitude	76.6031631	76°36'11" E

29 Nov 2019, 10:30 AM



211, Jawahar Nagar, Pattathanam, Kollam, Kerala 691001, India



Type	Degree	DMS
Latitude	8.8854499	8°53'8" N
Longitude	76.6031631	76°36'11" E

29 Nov 2019, 10:32 AM



211, Jawahar Nagar, Pattathanam, Kollam, Kerala 691001, India



Type	Degree	DMS
Latitude	8.8854932	8°53'8" N
Longitude	76.6031442	76°36'11" E

29 Nov 2019, 10:33 AM



211, Jawahar Nagar, Pattathanam, Kollam, Kerala 691001, India

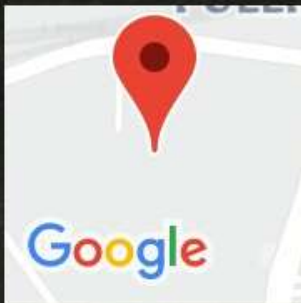


Type	Degree	DMS
Latitude	8.8854677	8°53'8" N
Longitude	76.6031419	76°36'11" E

29 Nov 2019, 10:36 AM



211, Jawahar Nagar, Pattathanam, Kollam, Kerala 691001, India



Type	Degree	DMS
Latitude	8.8855367	8°53'8" N
Longitude	76.6031284	76°36'11" E

29 Nov 2019, 10:37 AM



211, Jawahar Nagar, Pattathanam, Kollam, Kerala 691001, India



Type	Degree	DMS
Latitude	8.8854929	8°53'8" N
Longitude	76.6031341	76°36'11" E

29 Nov 2019, 10:40 AM



211, Jawahar Nagar, Pattathanam, Kollam, Kerala 691001, India



Type	Degree	DMS
Latitude	8.8854929	8°53'8" N
Longitude	76.6031341	76°36'11" E

29 Nov 2019, 10:41 AM



211, Jawahar Nagar, Pattathanam, Kollam, Kerala 691001, India



Type	Degree	DMS
Latitude	8.8854929	8°53'8" N
Longitude	76.6031341	76°36'11" E

29 Nov 2019, 10:43 AM



211, Jawahar Nagar, Pattathanam, Kollam, Kerala 691001, India



Type	Degree	DMS
Latitude	8.8854929	8°53'8" N
Longitude	76.6031341	76°36'11" E

29 Nov 2019, 10:44 AM



211, Jawahar Nagar, Pattathanam, Kollam, Kerala 691001, India



Type	Degree	DMS
Latitude	8.8854511	8°53'8" N
Longitude	76.6031779	76°36'11" E

29 Nov 2019, 10:52 AM



211, Jawahar Nagar, Pattathanam, Kollam, Kerala 691001, India



Type	Degree	DMS
Latitude	8.8854511	8°53'8" N
Longitude	76.6031779	76°36'11" E

29 Nov 2019, 10:54 AM



211, Jawahar Nagar, Pattathanam, Kollam, Kerala 691001, India



Type	Degree	DMS
Latitude	8.8854511	8°53'8" N
Longitude	76.6031779	76°36'11" E

29 Nov 2019, 10:56 AM



211, Jawahar Nagar, Pattathanam, Kollam, Kerala 691001, India



Type	Degree	DMS
Latitude	8.8857084	8°53'9" N
Longitude	76.6030976	76°36'11" E

29 Nov 2019, 11:00 AM



211, Jawahar Nagar, Pattathanam, Kollam, Kerala 691001, India



Type	Degree	DMS
Latitude	8.8857084	8°53'9" N
Longitude	76.6030976	76°36'11" E

29 Nov 2019, 11:02 AM



211, Jawahar Nagar, Pattathanam, Kollam, Kerala 691001, India



Type	Degree	DMS
Latitude	8.8855051	8°53'8" N
Longitude	76.6031319	76°36'11" E

29 Nov 2019, 11:03 AM



Fatima College Internal Road, Jawahar Nagar, Karbala, Kollam, Kerala 691001, India



Type	Degree	DMS
Latitude	8.8855599	8°53'8" N
Longitude	76.6034465	76°36'12" E

29 Nov 2019, 11:04 AM



Fatima College Internal Road, Jawahar Nagar, Karbala, Kollam, Kerala 691001,
India



Type	Degree	DMS
Latitude	8.8855599	8°53'8" N
Longitude	76.6034465	76°36'12" E

29 Nov 2019, 11:06 AM



Aagara No 76 peoples Nagar, Kadapakkada, Kollam, Kerala 691008, India



Type	Degree	DMS
Latitude	8.8888291	8°53'20" N
Longitude	76.6031805	76°36'11" E

29 Nov 2019, 11:07 AM



Aagara No 76 peoples Nagar, Kadapakkada, Kollam, Kerala 691008, India



Type	Degree	DMS
Latitude	8.8888291	8°53'20" N
Longitude	76.6031805	76°36'11" E

29 Nov 2019, 11:10 AM



Aagara No 76 peoples Nagar, Kadapakkada, Kollam, Kerala 691008, India



Type	Degree	DMS
Latitude	8.8888291	8°53'20" N
Longitude	76.6031805	76°36'11" E

29 Nov 2019, 11:11 AM



Fatima College Internal Road, Jawahar Nagar, Karbala, Kollam, Kerala 691001,
India

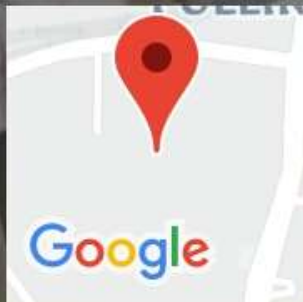


Type	Degree	DMS
Latitude	8.8855599	8°53'8" N
Longitude	76.6034465	76°36'12" E

29 Nov 2019, 11:16 AM



Fatima College Internal Road, Jawahar Nagar, Karbala, Kollam, Kerala 691001, India



Type	Degree	DMS
Latitude	8.8855599	8°53'8" N
Longitude	76.6034465	76°36'12" E

29 Nov 2019, 11:17 AM



Fatima College Internal Road, Jawahar Nagar, Karbala, Kollam, Kerala 691001, India



Type	Degree	DMS
Latitude	8.8855599	8°53'8" N
Longitude	76.6034465	76°36'12" E

29 Nov 2019, 11:18 AM



Fatima College Internal Road, Jawahar Nagar, Karbala, Kollam, Kerala 691001, India



Type	Degree	DMS
Latitude	8.8855599	8°53'8" N
Longitude	76.6034465	76°36'12" E

29 Nov 2019, 11:19 AM



Fatima College Internal Road, Jawahar Nagar, Karbala, Kollam, Kerala 691001,
India



Type	Degree	DMS
Latitude	8.8855599	8°53'8" N
Longitude	76.6034465	76°36'12" E

29 Nov 2019, 11:20 AM



Fatima College Internal Road, Jawahar Nagar, Karbala, Kollam, Kerala 691001,
India



Type	Degree	DMS
Latitude	8.8855599	8°53'8" N
Longitude	76.6034465	76°36'12" E

29 Nov 2019, 11:21 AM



Fatima College Internal Road, Jawahar Nagar, Karbala, Kollam, Kerala 691001, India

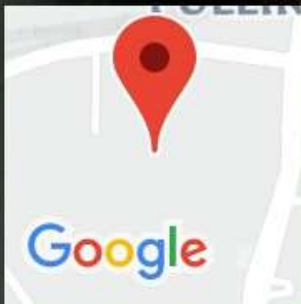


Type	Degree	DMS
Latitude	8.8855599	8°53'8" N
Longitude	76.6034465	76°36'12" E

29 Nov 2019, 11:22 AM



Fatima College Internal Road, Jawahar Nagar, Karbala, Kollam, Kerala 691001,
India



Type	Degree	DMS
Latitude	8.8855599	8°53'8" N
Longitude	76.6034465	76°36'12" E

29 Nov 2019, 11:23 AM



Fatima College Internal Road, Jawahar Nagar, Karbala, Kollam, Kerala 691001, India

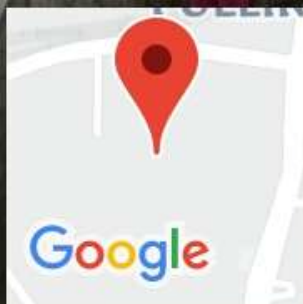


Type	Degree	DMS
Latitude	8.8855599	8°53'8" N
Longitude	76.6034465	76°36'12" E

29 Nov 2019, 11:24 AM



Fatima College Internal Road, Jawahar Nagar, Karbala, Kollam, Kerala 691001, India



Type	Degree	DMS
Latitude	8.8855599	8°53'8" N
Longitude	76.6034465	76°36'12" E

29 Nov 2019, 11:25 AM



Fatima College Internal Road, Jawahar Nagar, Karbala, Kollam, Kerala 691001, India



Type	Degree	DMS
Latitude	8.8855599	8°53'8" N
Longitude	76.6034465	76°36'12" E

29 Nov 2019, 11:27 AM



Fatima College Internal Road, Jawahar Nagar, Karbala, Kollam, Kerala 691001, India



Type	Degree	DMS
Latitude	8.8855599	8°53'8" N
Longitude	76.6034465	76°36'12" E

29 Nov 2019, 11:29 AM



Fatima College Internal Road, Jawahar Nagar, Karbala, Kollam, Kerala 691001, India



Type	Degree	DMS
Latitude	8.8855599	8°53'8" N
Longitude	76.6034465	76°36'12" E

29 Nov 2019, 11:31 AM



Fatima College Internal Road, Jawahar Nagar, Karbala, Kollam, Kerala 691001, India



Type	Degree	DMS
Latitude	8.8855599	8°53'8" N
Longitude	76.6034465	76°36'12" E

29 Nov 2019, 11:32 AM



Fatima College Internal Road, Jawahar Nagar, Karbala, Kollam, Kerala 691001,
India

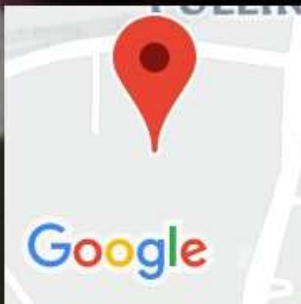


Type	Degree	DMS
Latitude	8.8855599	8°53'8" N
Longitude	76.6034465	76°36'12" E

29 Nov 2019, 11:35 AM



Fatima College Internal Road, Jawahar Nagar, Karbala, Kollam, Kerala 691001, India



Type	Degree	DMS
Latitude	8.8855599	8°53'8" N
Longitude	76.6034465	76°36'12" E

29 Nov 2019, 11:36 AM

Fatima College Internal Road, Jawahar Nagar, Karbala, Kollam, Kerala 691001,
India

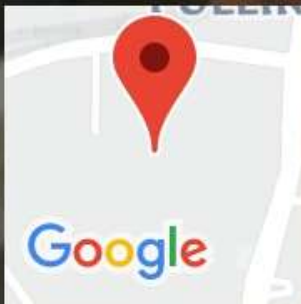


Type	Degree	DMS
Latitude	8.8855599	8°53'8" N
Longitude	76.6034465	76°36'12" E

29 Nov 2019, 11:38 AM



Fatima College Internal Road, Jawahar Nagar, Karbala, Kollam, Kerala 691001, India

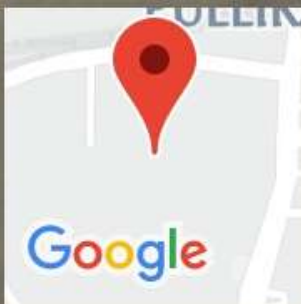


Type	Degree	DMS
Latitude	8.8855599	8°53'8" N
Longitude	76.6034465	76°36'12" E

29 Nov 2019, 11:40 AM



Fatima College Internal Road, Jawahar Nagar, Karbala, Kollam, Kerala 691001,
India



Type	Degree	DMS
Latitude	8.8856833	8°53'8" N
Longitude	76.6035105	76°36'13" E

29 Nov 2019, 11:47 AM



Fatima College Internal Road, Jawahar Nagar, Karbala, Kollam, Kerala 691001,
India



Type	Degree	DMS
Latitude	8.8856947	8°53'9" N
Longitude	76.6033486	76°36'12" E

29 Nov 2019, 11:48 AM

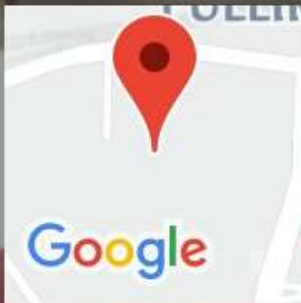


Fatima College Internal Road, Jawahar Nagar, Karbala, Kollam, Kerala 691001, India



Type	Degree	DMS
Latitude	8.8856947	8°53'9" N
Longitude	76.6033486	76°36'12" E

29 Nov 2019, 11:49 AM



Type	Degree	DMS
Latitude	8.8856312	8°53'8" N
Longitude	76.6032818	76°36'12" E

29 Nov 2019, 12:08 PM



Type	Degree	DMS
Latitude	8.8855706	8°53'8" N
Longitude	76.603317	76°36'12" E

29 Nov 2019, 12:10 PM



Type	Degree	DMS
Latitude	8.8854565	8°53'8" N
Longitude	76.6033545	76°36'12" E

29 Nov 2019, 12:11 PM



XYLARIUM

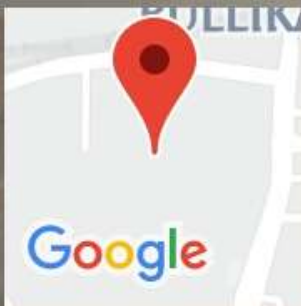


Type	Degree	DMS
Latitude	8.8854565	8°53'8" N
Longitude	76.6033545	76°36'12" E

29 Nov 2019, 12:13 PM



Fatima College Internal Road, Jawahar Nagar, Karbala, Kollam, Kerala 691001, India



Type	Degree	DMS
Latitude	8.8857431	8°53'9" N
Longitude	76.6035621	76°36'13" E

29 Nov 2019, 12:15 PM



F.C.B.A.S.

Fatima College Internal Road, Jawahar Nagar, Karbala, Kollam, Kerala 691001, India



Type	Degree	DMS
Latitude	8.8856907	8°53'8" N
Longitude	76.6032786	76°36'12" E

29 Nov 2019, 12:17 PM



F.C.B.N.P.

Fatima College Internal Road, Jawahar Nagar, Karbala, Kollam, Kerala 691001, India



Type	Degree	DMS
Latitude	8.8855599	8°53'8" N
Longitude	76.6034465	76°36'12" E

29 Nov 2019, 12:19 PM



Fatima College Internal Road, Jawahar Nagar, Karbala, Kollam, Kerala 691001, India



Type	Degree	DMS
Latitude	8.8855599	8°53'8" N
Longitude	76.6034465	76°36'12" E

29 Nov 2019, 12:23 PM



Type	Degree	DMS
Latitude	8.8856816	8°53'8" N
Longitude	76.603712	76°36'13" E

29 Nov 2019, 12:29 PM



Fatima College Internal Road, Jawahar Nagar, Karbala, Kollam, Kerala 691001, India



Type	Degree	DMS
Latitude	8.8856805	8°53'8" N
Longitude	76.6035923	76°36'13" E

29 Nov 2019, 12:31 PM



Fatima College Internal Road, Jawahar Nagar, Karbala, Kollam, Kerala 691001,
India



Type	Degree	DMS
Latitude	8.8858314	8°53'9" N
Longitude	76.6030058	76°36'11" E

07 Dec 2019, 13:27 PM



Fatima College Internal Road, Jawahar Nagar, Karbala, Kollam, Kerala 691001, India

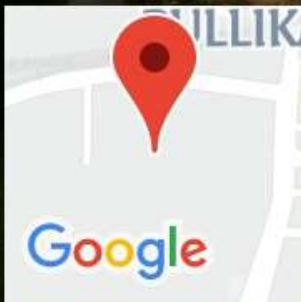


Type	Degree	DMS
Latitude	8.8858314	8°53'9" N
Longitude	76.6030058	76°36'11" E

07 Dec 2019, 13:29 PM



Fatima College Internal Road, Jawahar Nagar, Karbala, Kollam, Kerala 691001, India

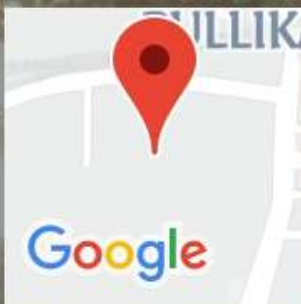


Type	Degree	DMS
Latitude	8.8859659	8°53'9" N
Longitude	76.6035368	76°36'13" E

07 Dec 2019, 13:31 PM



Fatima College Internal Road, Jawahar Nagar, Karbala, Kollam, Kerala 691001, India



Type	Degree	DMS
Latitude	8.8859659	8°53'9" N
Longitude	76.6035368	76°36'13" E

07 Dec 2019, 13:32 PM



Fatima College Internal Road, Jawahar Nagar, Karbala, Kollam, Kerala 691001,
India



Type	Degree	DMS
Latitude	8.8859659	8°53'9" N
Longitude	76.6035368	76°36'13" E

07 Dec 2019, 13:34 PM



Fatima College Internal Road, Jawahar Nagar, Karbala, Kollam, Kerala 691001,
India



Type	Degree	DMS
Latitude	8.8859659	8°53'9" N
Longitude	76.6035368	76°36'13" E

07 Dec 2019, 13:35 PM



Peoples nagar 167, Kadapakkada, Kollam, Kerala 691001, India



Type	Degree	DMS
Latitude	8.8878578	8°53'16" N
Longitude	76.6042638	76°36'15" E

07 Dec 2019, 13:23 PM



211, Jawahar Nagar, Pattathanam, Kollam, Kerala 691001, India



Type	Degree	DMS
Latitude	8.8854468	8°53'8" N
Longitude	76.6021551	76°36'8" E

02 Dec 2019, 12:07 PM



Type	Degree	DMS
Latitude	8.8884922	8°53'19" N
Longitude	76.6031805	76°36'11" E

02 Dec 2019, 12:03 PM



Fatima College Internal Road, Jawahar Nagar, Karbala, Kollam, Kerala 691001, India



Type	Degree	DMS
Latitude	8.8856092	8°53'8" N
Longitude	76.6023757	76°36'9" E

02 Dec 2019, 10:38 AM



Fatima College Internal Road, Jawahar Nagar, Karbala, Kollam, Kerala 691001,
India



Type	Degree	DMS
Latitude	8.885649	8°53'8" N
Longitude	76.6023958	76°36'9" E

02 Dec 2019, 10:39 AM



Fatima College Internal Road, Jawahar Nagar, Karbala, Kollam, Kerala 691001,
India



Type	Degree	DMS
Latitude	8.885649	8°53'8" N
Longitude	76.6023958	76°36'9" E

02 Dec 2019, 10:40 AM



Fatima College Internal Road, Jawahar Nagar, Karbala, Kollam, Kerala 691001,
India

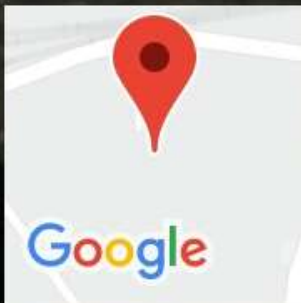


Type	Degree	DMS
Latitude	8.885649	8°53'8" N
Longitude	76.6023958	76°36'9" E

02 Dec 2019, 10:41 AM



211, Jawahar Nagar, Pattathanam, Kollam, Kerala 691001, India



Type	Degree	DMS
Latitude	8.8855143	8°53'8" N
Longitude	76.6028815	76°36'10" E

02 Dec 2019, 10:46 AM



211, Jawahar Nagar, Pattathanam, Kollam, Kerala 691001, India



Type	Degree	DMS
Latitude	8.8855143	8°53'8" N
Longitude	76.6028815	76°36'10" E

02 Dec 2019, 10:48 AM



211, Jawahar Nagar, Pattathanam, Kollam, Kerala 691001, India



Type	Degree	DMS
Latitude	8.8855143	8°53'8" N
Longitude	76.6028815	76°36'10" E

02 Dec 2019, 10:49 AM



211, Jawahar Nagar, Pattathanam, Kollam, Kerala 691001, India



Type	Degree	DMS
Latitude	8.8855143	8°53'8" N
Longitude	76.6028815	76°36'10" E

02 Dec 2019, 10:50 AM



211, Jawahar Nagar, Pattathanam, Kollam, Kerala 691001, India

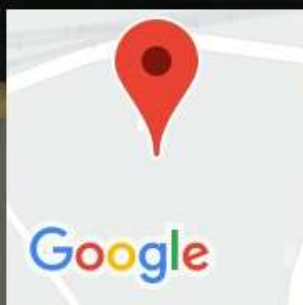


Type	Degree	DMS
Latitude	8.8855058	8°53'8" N
Longitude	76.6028893	76°36'10" E

02 Dec 2019, 10:52 AM



211, Jawahar Nagar, Pattathanam, Kollam, Kerala 691001, India



Type	Degree	DMS
Latitude	8.8855058	8°53'8" N
Longitude	76.6028893	76°36'10" E

02 Dec 2019, 10:53 AM



211, Jawahar Nagar, Pattathanam, Kollam, Kerala 691001, India



Type	Degree	DMS
Latitude	8.8855051	8°53'8" N
Longitude	76.6028869	76°36'10" E

02 Dec 2019, 10:55 AM



211, Jawahar Nagar, Pattathanam, Kollam, Kerala 691001, India



Type	Degree	DMS
Latitude	8.8855051	8°53'8" N
Longitude	76.6028869	76°36'10" E

02 Dec 2019, 10:56 AM



211, Jawahar Nagar, Pattathanam, Kollam, Kerala 691001, India



Type	Degree	DMS
Latitude	8.8855051	8°53'8" N
Longitude	76.6028869	76°36'10" E

02 Dec 2019, 11:00 AM



211, Jawahar Nagar, Pattathanam, Kollam, Kerala 691001, India



Type	Degree	DMS
Latitude	8.885508	8°53'8" N
Longitude	76.6028864	76°36'10" E

02 Dec 2019, 11:08 AM



211, Jawahar Nagar, Pattathanam, Kollam, Kerala 691001, India



Type	Degree	DMS
Latitude	8.885508	8°53'8" N
Longitude	76.6028864	76°36'10" E

02 Dec 2019, 11:09 AM



211, Jawahar Nagar, Pattathanam, Kollam, Kerala 691001, India



Type	Degree	DMS
Latitude	8.885508	8°53'8" N
Longitude	76.6028864	76°36'10" E

02 Dec 2019, 11:10 AM



211, Jawahar Nagar, Pattathanam, Kollam, Kerala 691001, India

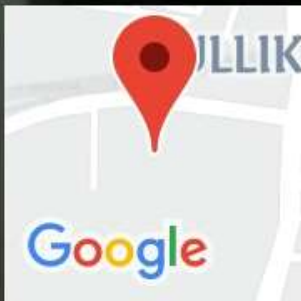


Type	Degree	DMS
Latitude	8.885508	8°53'8" N
Longitude	76.6028864	76°36'10" E

02 Dec 2019, 11:11 AM



Chemmanmukku Railway Station Rd, Karbala, Kollam, Kerala 691001, India



Type	Degree	DMS
Latitude	8.8862898	8°53'11" N
Longitude	76.6034641	76°36'12" E

06 Dec 2019, 11:58 AM



Chemmanmukku Railway Station Rd, Karbala, Kollam, Kerala 691001, India

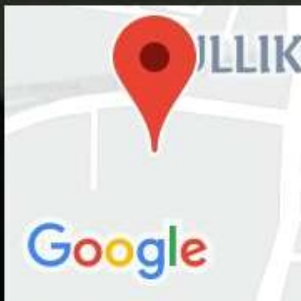


Type	Degree	DMS
Latitude	8.8862899	8°53'11" N
Longitude	76.6034644	76°36'12" E

06 Dec 2019, 12:00 PM




Chemmanmukku Railway Station Rd, Karbala, Kollam, Kerala 691001, India



Type	Degree	DMS
Latitude	8.8862899	8°53'11" N
Longitude	76.6034644	76°36'12" E

06 Dec 2019, 12:01 PM



Chemmanmukku Railway Station Rd, Karbala, Kollam, Kerala 691001, India



Type	Degree	DMS
Latitude	8.8862897	8°53'11" N
Longitude	76.6034641	76°36'12" E

06 Dec 2019, 12:02 PM



Chemmanmukku Railway Station Rd, Karbala, Kollam, Kerala 691001, India



Type	Degree	DMS
Latitude	8.8862897	8°53'11" N
Longitude	76.6034641	76°36'12" E

06 Dec 2019, 12:03 PM



Chemmanmukku Railway Station Rd, Karbala, Kollam, Kerala 691001, India



Type	Degree	DMS
Latitude	8.8862897	8°53'11" N
Longitude	76.6034641	76°36'12" E

06 Dec 2019, 12:04 PM



Chemmanmukku Railway Station Rd, Karbala, Kollam, Kerala 691001, India



Type	Degree	DMS
Latitude	8.8862897	8°53'11" N
Longitude	76.6034642	76°36'12" E

06 Dec 2019, 12:05 PM



Chemmanmukku Railway Station Rd, Karbala, Kollam, Kerala 691001, India



Type	Degree	DMS
Latitude	8.8862897	8°53'11" N
Longitude	76.6034642	76°36'12" E

06 Dec 2019, 12:07 PM



Chemmanmukku Railway Station Rd, Karbala, Kollam, Kerala 691001, India



Type	Degree	DMS
Latitude	8.8862897	8°53'11" N
Longitude	76.6034642	76°36'12" E

06 Dec 2019, 12:09 PM



Chemmanmukku Railway Station Rd, Karbala, Kollam, Kerala 691001, India



Type	Degree	DMS
Latitude	8.8862898	8°53'11" N
Longitude	76.6034641	76°36'12" E

06 Dec 2019, 12:10 PM



Chemmanmukku Railway Station Rd, Karbala, Kollam, Kerala 691001, India



Type	Degree	DMS
Latitude	8.8862898	8°53'11" N
Longitude	76.6034641	76°36'12" E

06 Dec 2019, 12:11 PM



Chemmanmukku Railway Station Rd, Karbala, Kollam, Kerala 691001, India



Type	Degree	DMS
Latitude	8.8862898	8°53'11" N
Longitude	76.6034641	76°36'12" E

06 Dec 2019, 12:13 PM



Chemmanmukku Railway Station Rd, Karbala, Kollam, Kerala 691001, India



Type	Degree	DMS
Latitude	8.8862898	8°53'11" N
Longitude	76.6034641	76°36'12" E

06 Dec 2019, 12:14 PM



Chemmanmukku Railway Station Rd, Karbala, Kollam, Kerala 691001, India



Type	Degree	DMS
Latitude	8.8862898	8°53'11" N
Longitude	76.6034641	76°36'12" E

06 Dec 2019, 12:23 PM



Chemmanmukku Railway Station Rd, Karbala, Kollam, Kerala 691001, India



Type	Degree	DMS
Latitude	8.8862898	8°53'11" N
Longitude	76.6034642	76°36'12" E

06 Dec 2019, 12:25 PM



Chemmanmukku Railway Station Rd, Karbala, Kollam, Kerala 691001, India



Type	Degree	DMS
Latitude	8.8862706	8°53'11" N
Longitude	76.6034492	76°36'12" E

06 Dec 2019, 12:29 PM



Chemmanmukku Railway Station Rd, Karbala, Kollam, Kerala 691001, India

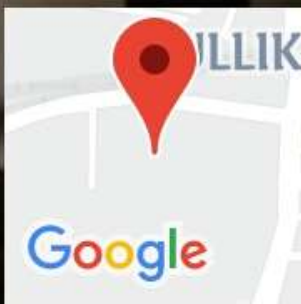


Type	Degree	DMS
Latitude	8.8862706	8°53'11" N
Longitude	76.6034492	76°36'12" E

06 Dec 2019, 12:30 PM



Fatima College Internal Road, Jawahar Nagar, Karbala, Kollam, Kerala 691001,
India



Type	Degree	DMS
Latitude	8.8862274	8°53'10" N
Longitude	76.6034842	76°36'13" E

06 Dec 2019, 12:31 PM



Fatima College Internal Road, Jawahar Nagar, Karbala, Kollam, Kerala 691001,
India



Type	Degree	DMS
Latitude	8.8862261	8°53'10" N
Longitude	76.6034857	76°36'13" E

06 Dec 2019, 12:32 PM



Fatima College Internal Road, Jawahar Nagar, Karbala, Kollam, Kerala 691001,
India



Type	Degree	DMS
Latitude	8.8862261	8°53'10" N
Longitude	76.6034857	76°36'13" E

06 Dec 2019, 12:33 PM



Fatima College Internal Road, Jawahar Nagar, Karbala, Kollam, Kerala 691001,
India



Type	Degree	DMS
Latitude	8.8861882	8°53'10" N
Longitude	76.603474	76°36'13" E

06 Dec 2019, 12:34 PM



Fatima College Internal Road, Jawahar Nagar, Karbala, Kollam, Kerala 691001, India



Type	Degree	DMS
Latitude	8.8861882	8°53'10" N
Longitude	76.603474	76°36'13" E

06 Dec 2019, 12:36 PM



Fatima College Internal Road, Jawahar Nagar, Karbala, Kollam, Kerala 691001, India



Type	Degree	DMS
Latitude	8.8861856	8°53'10" N
Longitude	76.6034426	76°36'12" E

06 Dec 2019, 12:37 PM



Fatima College Internal Road, Jawahar Nagar, Karbala, Kollam, Kerala 691001,
India



Type	Degree	DMS
Latitude	8.8861856	8°53'10" N
Longitude	76.6034426	76°36'12" E

06 Dec 2019, 12:40 PM



Fatima College Internal Road, Jawahar Nagar, Karbala, Kollam, Kerala 691001, India



Type	Degree	DMS
Latitude	8.8862047	8°53'10" N
Longitude	76.6034587	76°36'12" E

06 Dec 2019, 12:41 PM



Fatima College Internal Road, Jawahar Nagar, Karbala, Kollam, Kerala 691001,
India



Type	Degree	DMS
Latitude	8.8862047	8°53'10" N
Longitude	76.6034587	76°36'12" E

06 Dec 2019, 12:43 PM




Fatima College Internal Road, Jawahar Nagar, Karbala, Kollam, Kerala 691001,
India



Type	Degree	DMS
Latitude	8.8862047	8°53'10" N
Longitude	76.6034587	76°36'12" E

06 Dec 2019, 12:44 PM



Fatima College Internal Road, Jawahar Nagar, Karbala, Kollam, Kerala 691001,
India



Type	Degree	DMS
Latitude	8.8862047	8°53'10" N
Longitude	76.6034587	76°36'12" E

06 Dec 2019, 12:46 PM



Fatima College Internal Road, Jawahar Nagar, Karbala, Kollam, Kerala 691001,
India



Type	Degree	DMS
Latitude	8.8862047	8°53'10" N
Longitude	76.6034587	76°36'12" E

06 Dec 2019, 12:46 PM



Fatima College Internal Road, Jawahar Nagar, Karbala, Kollam, Kerala 691001, India



Type	Degree	DMS
Latitude	8.8862047	8°53'10" N
Longitude	76.6034587	76°36'12" E

06 Dec 2019, 12:48 PM



Type	Degree	DMS
Latitude	8.886231	8°53'10" N
Longitude	76.6034669	76°36'12" E

06 Dec 2019, 12:55 PM



Type	Degree	DMS
Latitude	8.886231	8°53'10" N
Longitude	76.6034669	76°36'12" E

06 Dec 2019, 12:57 PM




Chemmanmukku Railway Station Rd, Karbala, Kollam, Kerala 691001, India



Type	Degree	DMS
Latitude	8.8862413	8°53'10" N
Longitude	76.6034596	76°36'12" E

06 Dec 2019, 12:58 PM



Fatima College Internal Road, Jawahar Nagar, Karbala, Kollam, Kerala 691001,
India



Type	Degree	DMS
Latitude	8.886204	8°53'10" N
Longitude	76.6034625	76°36'12" E

06 Dec 2019, 13:01 PM




Fatima College Internal Road, Jawahar Nagar, Karbala, Kollam, Kerala 691001, India



Type	Degree	DMS
Latitude	8.886204	8°53'10" N
Longitude	76.6034625	76°36'12" E

06 Dec 2019, 13:02 PM



Fatima College Internal Road, Jawahar Nagar, Karbala, Kollam, Kerala 691001,
India



Type	Degree	DMS
Latitude	8.886204	8°53'10" N
Longitude	76.6034625	76°36'12" E

06 Dec 2019, 13:03 PM



211, Jawahar Nagar, Pattathanam, Kollam, Kerala 691001, India



Type	Degree	DMS
Latitude	8.8855072	8°53'8" N
Longitude	76.6024356	76°36'9" E

09 Dec 2019, 09:41 AM

POTENTIO METER



211, Jawahar Nagar, Pattathanam, Kollam, Kerala 691001, India



Type	Degree	DMS
Latitude	8.8855072	8°53'8" N
Longitude	76.6024356	76°36'9" E

09 Dec 2019, 09:42 AM



211, Jawahar Nagar, Pattathanam, Kollam, Kerala 691001, India



Type	Degree	DMS
Latitude	8.8855072	8°53'8" N
Longitude	76.6024356	76°36'9" E

09 Dec 2019, 09:43 AM



211, Jawahar Nagar, Pattathanam, Kollam, Kerala 691001, India



Type	Degree	DMS
Latitude	8.8855072	8°53'8" N
Longitude	76.6024356	76°36'9" E

09 Dec 2019, 09:45 AM



211, Jawahar Nagar, Pattathanam, Kollam, Kerala 691001, India



Type	Degree	DMS
Latitude	8.8855072	8°53'8" N
Longitude	76.6024356	76°36'9" E

09 Dec 2019, 09:47 AM



211, Jawahar Nagar, Pattathanam, Kollam, Kerala 691001, India



Type	Degree	DMS
Latitude	8.8855072	8°53'8" N
Longitude	76.6024356	76°36'9" E

09 Dec 2019, 09:49 AM



211, Jawahar Nagar, Pattathanam, Kollam, Kerala 691001, India



Type	Degree	DMS
Latitude	8.8855072	8°53'8" N
Longitude	76.6024356	76°36'9" E

09 Dec 2019, 09:51 AM

UV-VIS SPECTRO PHOTOMETER



211, Jawahar Nagar, Pattathanam, Kollam, Kerala 691001, India



Type	Degree	DMS
Latitude	8.8855072	8°53'8" N
Longitude	76.6024356	76°36'9" E

09 Dec 2019, 09:52 AM

WATER BATH SHAKER

POL



211, Jawahar Nagar, Pattathanam, Kollam, Kerala 691001, India



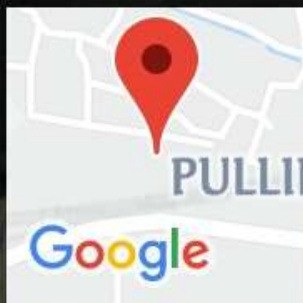
Type	Degree	DMS
Latitude	8.8855072	8°53'8" N
Longitude	76.6024356	76°36'9" E

09 Dec 2019, 09:54 AM

POLARI METER



Chemmanmukku Railway Station Rd, Karbala, Kollam, Kerala 691001, India



Type	Degree	DMS
Latitude	8.8878184	8°53'16" N
Longitude	76.6031805	76°36'11" E

09 Dec 2019, 09:56 AM

CONDUCTO METER



Chemmanmukku Railway Station Rd, Karbala, Kollam, Kerala 691001, India



Type	Degree	DMS
Latitude	8.8878184	8°53'16" N
Longitude	76.6031805	76°36'11" E

09 Dec 2019, 09:58 AM



Chemmanmukku Railway Station Rd, Karbala, Kollam, Kerala 691001, India



Type	Degree	DMS
Latitude	8.8878184	8°53'16" N
Longitude	76.6031805	76°36'11" E

09 Dec 2019, 10:00 AM

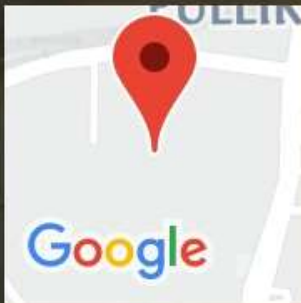


Chemmanmukku Railway Station Rd, Karbala, Kollam, Kerala 691001, India



Type	Degree	DMS
Latitude	8.8878184	8°53'16" N
Longitude	76.6031805	76°36'11" E

09 Dec 2019, 10:02 AM



Type	Degree	DMS
Latitude	8.8856869	8°53'8" N
Longitude	76.6034574	76°36'12" E

09 Dec 2019, 10:24 AM



Fatima College Internal Road, Jawahar Nagar, Karbala, Kollam, Kerala 691001, India



Type	Degree	DMS
Latitude	8.8856736	8°53'8" N
Longitude	76.6034255	76°36'12" E

09 Dec 2019, 10:25 AM